

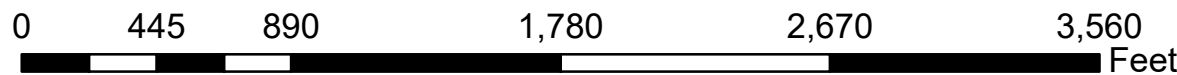
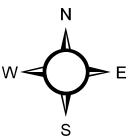
DEERFIELD TOWNSHIP SECTION 32 R13 TWP 9 MORGAN COUNTY, OH



PIN	VOL	PAGE	Owner	LegalDescr	Acres	
040-000-590-0	D.V	144	529	BURKHART GEORGE & CAROL	R13 T09 S32 SD23	9.25
040-000-580-0	D.V	144	529	BURKHART GEORGE & CAROL	R13 T09 S32 SD 22	4.41
040-000-570-0	D.V	144	529	BURKHART GEORGE & CAROL	R13 T09 S32 SD 21	2.26
040-001-060-0	OR207	616	CAMPBELL TAMMIE R	R13 T09 S32 SD 16	15.106	
040-001-060-2	OR208	125	COOK GREGORY K & HUNTER WILLISON	R13 T09 S32 SD 34 U	10.13	
040-001-040-3	OR161	754	CUMBERLEDGE CLIFFORD B & GLORIA J	R13 T09 S32 SD 29 E	4.605	
040-001-030-1	OR161	754	CUMBERLEDGE CLIFFORD B & GLORIA J	R13 T09 S32 SD 30 E	0.401	
040-001-040-6	OR161	754	CUMBERLEDGE CLIFFORD B & GLORIA J	R13 T09 S32 SD 35	0.007	
040-001-040-7	OR161	754	CUMBERLEDGE CLIFFORD B & GLORIA J	R13 T09 S32 SD 36	4.999	
040-001-040-5	OR129	338	DIXON MARY L	R13 T09 S32 SD 33	5.007	
040-001-040-2	OR192	517	GRANNON PATRICIA A	R13 T09 S32 SD 31 E	5.007	
040-005-720-0	OR224	1520	GSH INVESTMENT HOLDINGS LLC HIPPLIMIT	R13 T09 S32 SD 11	78.75	
040-005-680-0	OR224	1520	GSH INVESTMENT HOLDINGS LLC HIPPLIMIT	R13 T09 S32 SD 17 E	20	
040-005-710-0	OR224	1520	GSH INVESTMENTS HOLDINGS LLC HIPPLIM	R13 T09 S32 SD 10	1.25	
040-005-700-0	OR224	1520	GSH INVESTMENTS HOLDINGS LLC HIPPLIM	R13 T09 S32 SD 14 E	40	
040-005-690-0	OR224	1520	GSH INVESTMENTS HOLDINGS LLC HIPPLIM	R13 T09 S32 SD 1 EX	100	
040-001-050-4	OR233	5461	HARPER HUNTER D & ADRIAN L MAXWELL	R13 T09 S32 SD 43	1.331	
040-001-040-9	OR233	5461	HARPER HUNTER D & ADRIAN L MAXWELL	R13 T09 S32 SD 41	4.172	
040-001-030-3	OR233	5461	HARPER HUNTER D & ADRIAN L MAXWELL	R13 T09 S32 SD 42	24.702	
040-001-040-0	OR233	5461	HARPER HUNTER D & ADRIAN L MAXWELL	R13 T09 S32 SD 2	1.545	
040-001-030-0	OR233	5461	HARPER HUNTER D & ADRIAN L MAXWELL	R13 T09 S32 SD 3	13.461	
040-004-190-0	D.V	196	514	JUDSON RODNEY D & PATRICIA	R13 T09 S32 SD 6 EX	14.43
040-001-070-4	OR228	262	LEMON CLINTON J & DEIDRE A	R13 T9 S32 SD 48	5.023	
040-001-041-1	OR117	769	MAXWELL GARY	R13 T09 S32 SD 49	2.012	
040-001-041-0	OR207	1765	MAXWELL GARY A	R13 T09 S32 SD 44	2.517	
040-001-040-8	OR207	1527	MAXWELL GARY A	R13 T09 S32 SD 38	2.008	
040-001-070-1	OR230	566	SWANK BRADLEY	R13 T09 S32 SD 28	4.148	
040-001-050-1	OR230	566	SWANK BRADLEY	R13 T09 S32 SD 27	5.856	
040-001-070-0	D.V	206	379	TILLER MARTHA L	R13 T09 S32 SD 5	0.193
040-001-060-4	D.V	206	379	TILLER MARTHA L	R13 T09 S32 SD 47	0.613
040-001-050-0	D.V	206	379	TILLER MARTHA L	R13 T09 S32 SD 4	26.18
040-001-030-2	D.V	206	379	TILLER MARTHA L	R13 T09 S32 SD 46	3.04
040-001-060-1	D.V	198	476	TOLLIVER JOHN & STELLA	R13 T09 S32 SD 32	4.193
040-001-040-4	D.V	198	476	TOLLIVER JOHN & STELLA	R13 T09 S32 SD 31 S	0.816
040-001-070-2	OR38	495	WARD BILLY R	R13 T09 S32 SD 38	2.117	
040-001-070-3	OR67	799	WARD BILLY R	R13 T09 S32 SD 40	4.544	
040-001-050-3	OR67	799	WARD BILLY R	R13 T09 S32 SD 39	0.458	
040-001-050-2	OR38	495	WARD BILLY R	R13 T09 S32 SD 37	2.896	

Boundaries

-----	Future Split	-----	Parcel
-----	Hydro	-----	ROW
-----	County	-----	Section
-----	Lot	-----	Township
-----		-----	Symbols
-----		-----	Roads



Source: Morgan County Engineer's Office
 Author: Marcia Wolfe
 Date: 5/22/2020

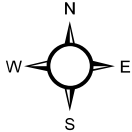


Disclaimer: The information that these maps contains is for reference purposes only. Please bring any errors to the attention of the Engineer's Office staff.
 Thank you

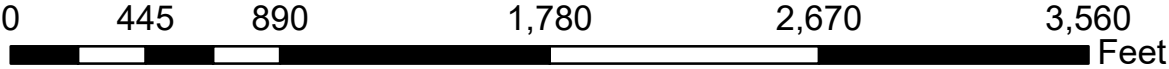
DEERFIELD TOWNSHIP SECTION 32 R13 TWP 9 MORGAN COUNTY, OH



PIN	VOL	PAGE	Owner	LegalDescr	Acres
040-001-060-3	OR221	2338	WHEELER GENE	R13 T09 S32 SD 45	0.459
040-001-041-2	OR221	2338	WHEELER GENE	R13 T09 S32 SD 50	2.05
040-001-040-1	OR222	241	WISEMAN RUSSELL & DEE	R13 T09 S32 SD 30 S	5.006
040-006-240-1	OR224	2530	WISEMAN RUSSELL E & DE ANN	R13 T09 S32 SD 51	3.227
040-006-230-0	OR219	2356	WISEMAN RUSSELL E & DEE ANN	R13 T09 S32 SD 24 E	15.43
040-005-510-0	OR219	2356	WISEMAN RUSSELL E & DEE ANN	R13 T09 S32 SD 26 E	74.27
040-006-250-0	OR219	2356	WISEMAN RUSSELL E & DEE ANN	R13 T09 S32 SD 25 S	0.739
040-006-240-0	OR220	1686	WISEMAN RUSSELL E & DEE ANN	R13 T09 S32 SD 7-19	40.558



Boundaries		Future Split	Parcel
County	Lot	Hydro	ROW
Section	Township	Symbols	Roads



Source: Morgan County Engineer's Office
 Author: Marcia Wolfe
 Date: 5/22/2020



Disclaimer: The information that these maps contains is for reference purposes only. Please bring any errors to the attention of the Engineer's Office staff.
 Thank you